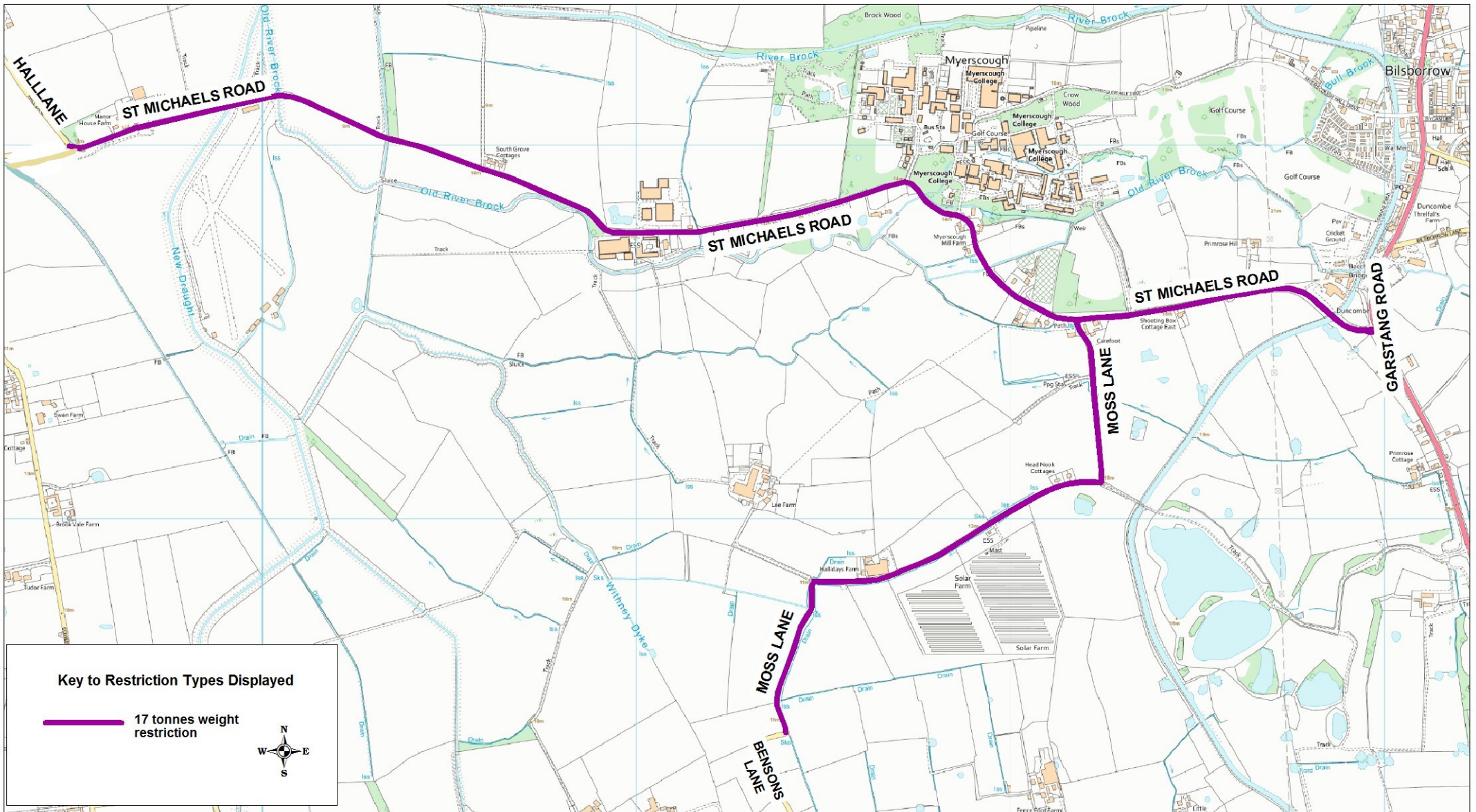


Station Lane, Barton
White Horse Lane, Barton

+ Crown copyright. All rights reserved
Lancashire County Council
Licence No. 2003

Phil Durnell
Director of Highways
and Transportation
P.O. Box 100, County Hall,
PRESTON PR1 0LD

SCALE	1 : 10500
DATE	04/03/2021
DRAWING No.	17t-Barton
DRAWN BY	TJP
	Scale with care as distortion may occur



Key to Restriction Types Displayed

 17 tonnes weight restriction



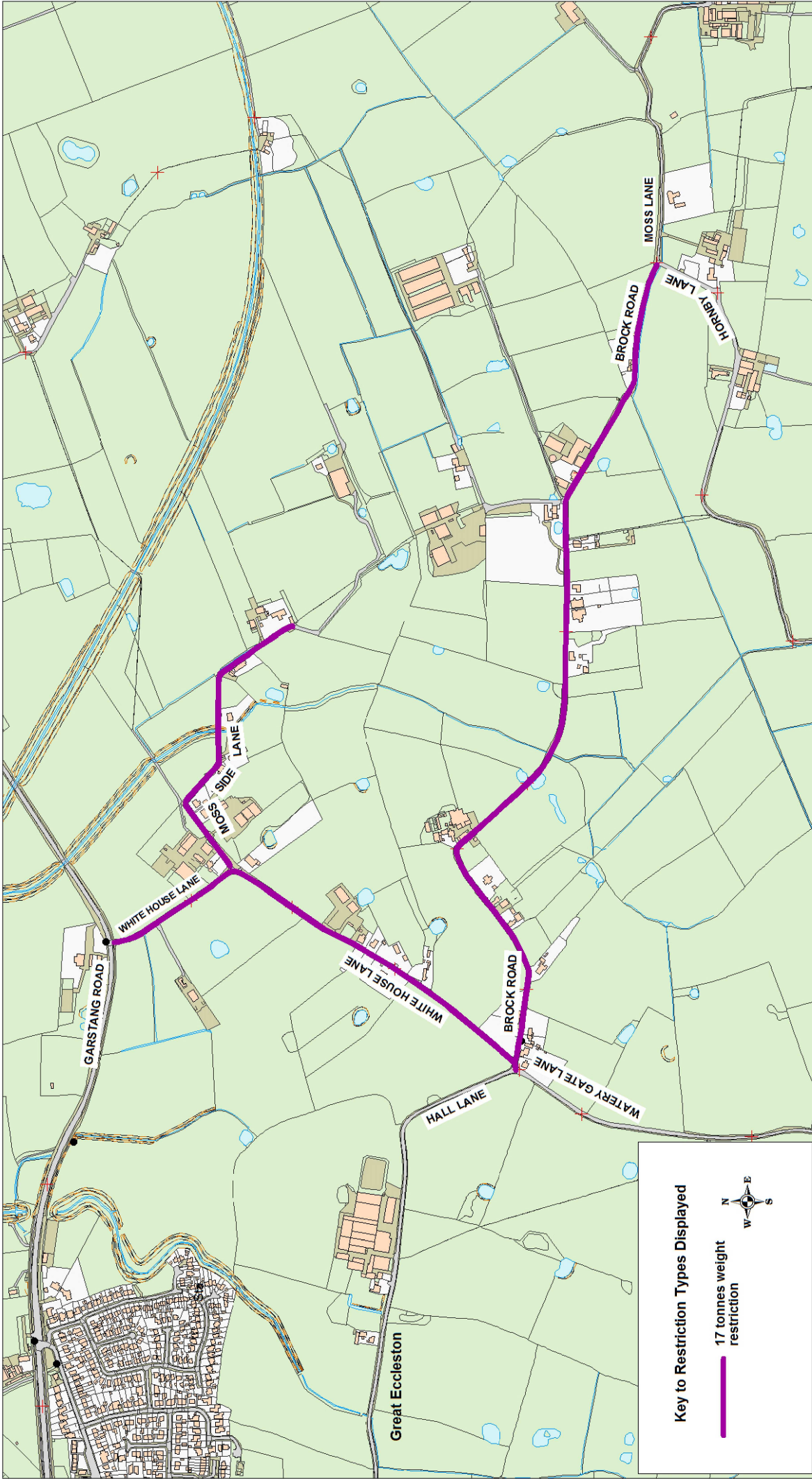

Moss Lane, Bilborough
St. Michaels Road, Bilborough

+ Crown copyright. All rights reserved
 Lancashire County Council
 Licence No. 2003

Phil Durnell
Director of Highways and Transportation

P.O. Box 100, County Hall,
 PRESTON PR1 0LD

SCALE	1 : 14000
DATE	05/03/2021
DRAWING No.	17t-Bilborough
DRAWN BY	TJP
	Scale with care as distortion may occur



Key to Restriction Types Displayed

17 tonnes weight restriction



+ Crown copyright. All rights reserved
Lancashire County Council
Licence No. 2003

Phil Durnell
Director of Highways and Transportation
P.O. Box 100, County Hall,
PRESTON PR1 0LD

Brock Road, Great Ecclestone
Moss Side Lane, Great Ecclestone
White House Lane, Great Ecclestone



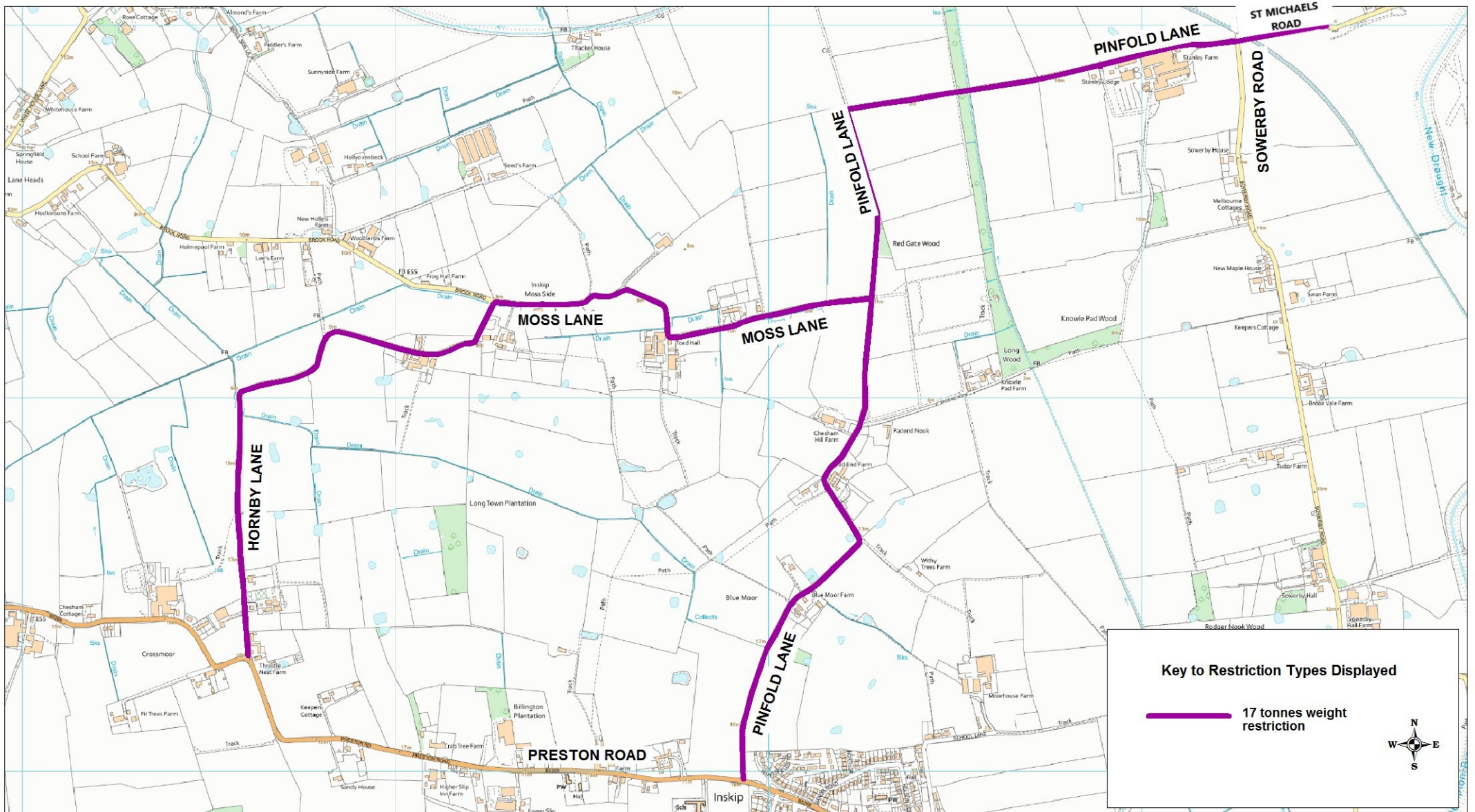
SCALE
1 : 9500

DATE
05/03/2021

DRAWING No.
17t-Great Ecclestone

DRAWN BY
TJP

Scale with care as distortion may occur



Key to Restriction Types Displayed

— 17 tonnes weight restriction





Hornby Lane, Inskip
Moss Lane, Inskip

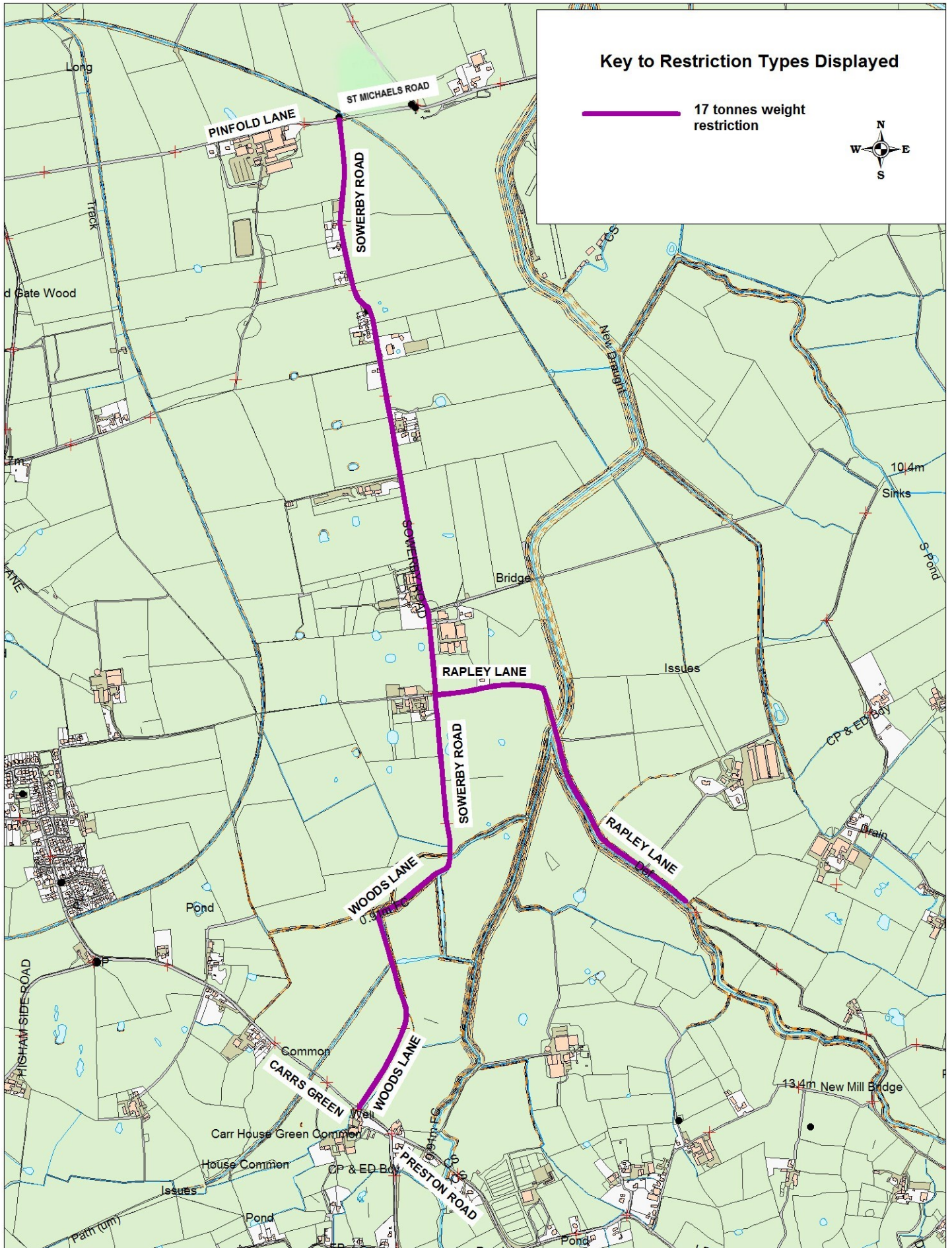
Pinfold Lane, Inskip
St Michaels Road, Inskip

+ Crown copyright. All rights reserved
 Lancashire County Council
 Licence No. 2003

Phil Durnell
Director of Highways
and Transportation

P.O. Box 100, County Hall,
 PRESTON PR1 0LD

SCALE	1 : 14000
DATE	10/03/2021
DRAWING No.	17t-Inskip
DRAWN BY	TJP
	Scale with care as distortion may occur



Key to Restriction Types Displayed

— 17 tonnes weight restriction



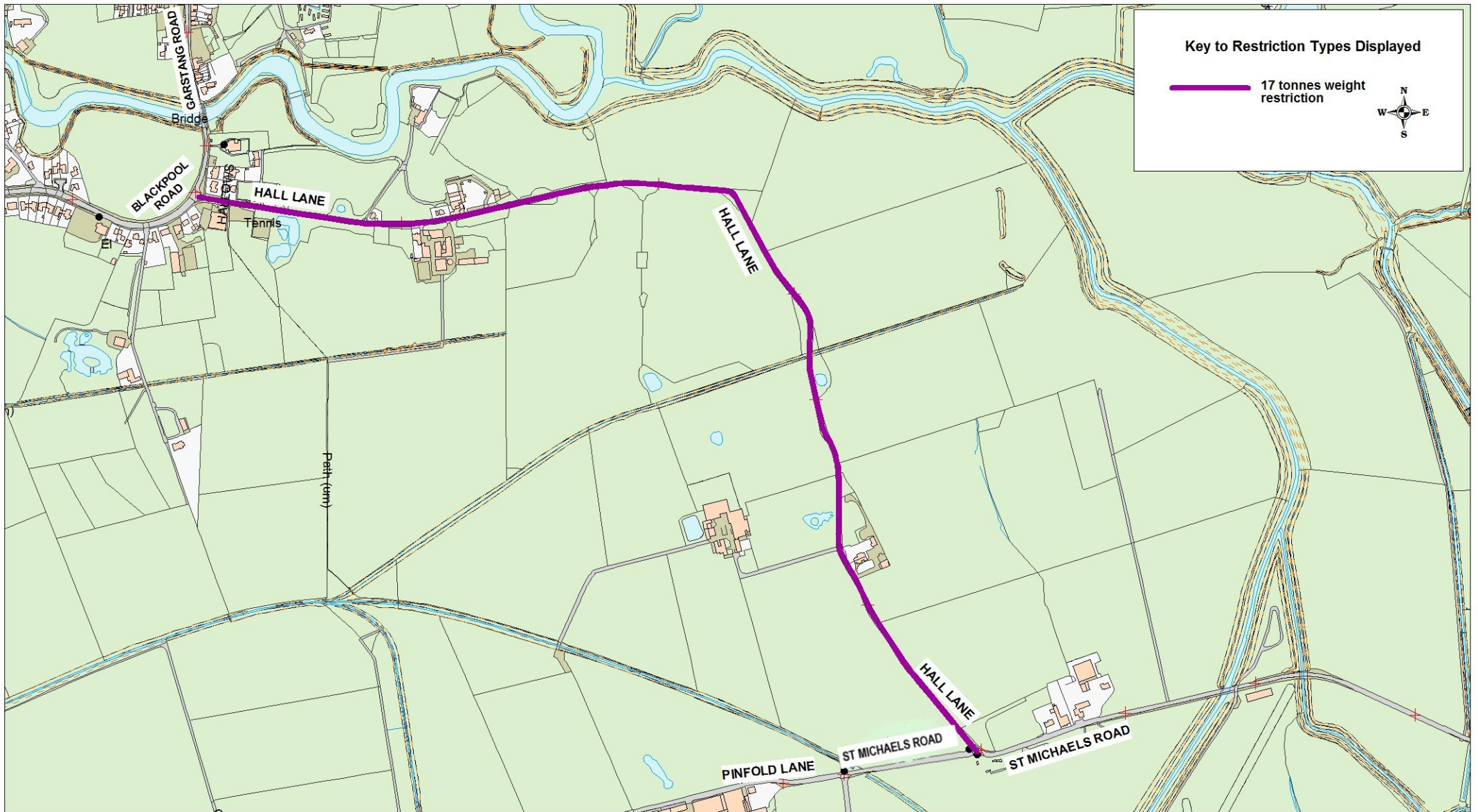
**Rapley Lane, Sowerby
Sowerby Road, Sowerby
Woods Lane, Sowerby**

+ Crown copyright. All rights reserved
Lancashire County Council
Licence No. 2003

Phil Durnell
Director of Highways
and Transportation

P.O. Box 100, County Hall,
PRESTON PR1 0LD

SCALE	1 : 15000
DATE	10/03/2021
DRAWING No.	17t-Sowerby
DRAWN BY	TJP
	Scale with care as distortion may occur



Key to Restriction Types Displayed

— 17 tonnes weight restriction



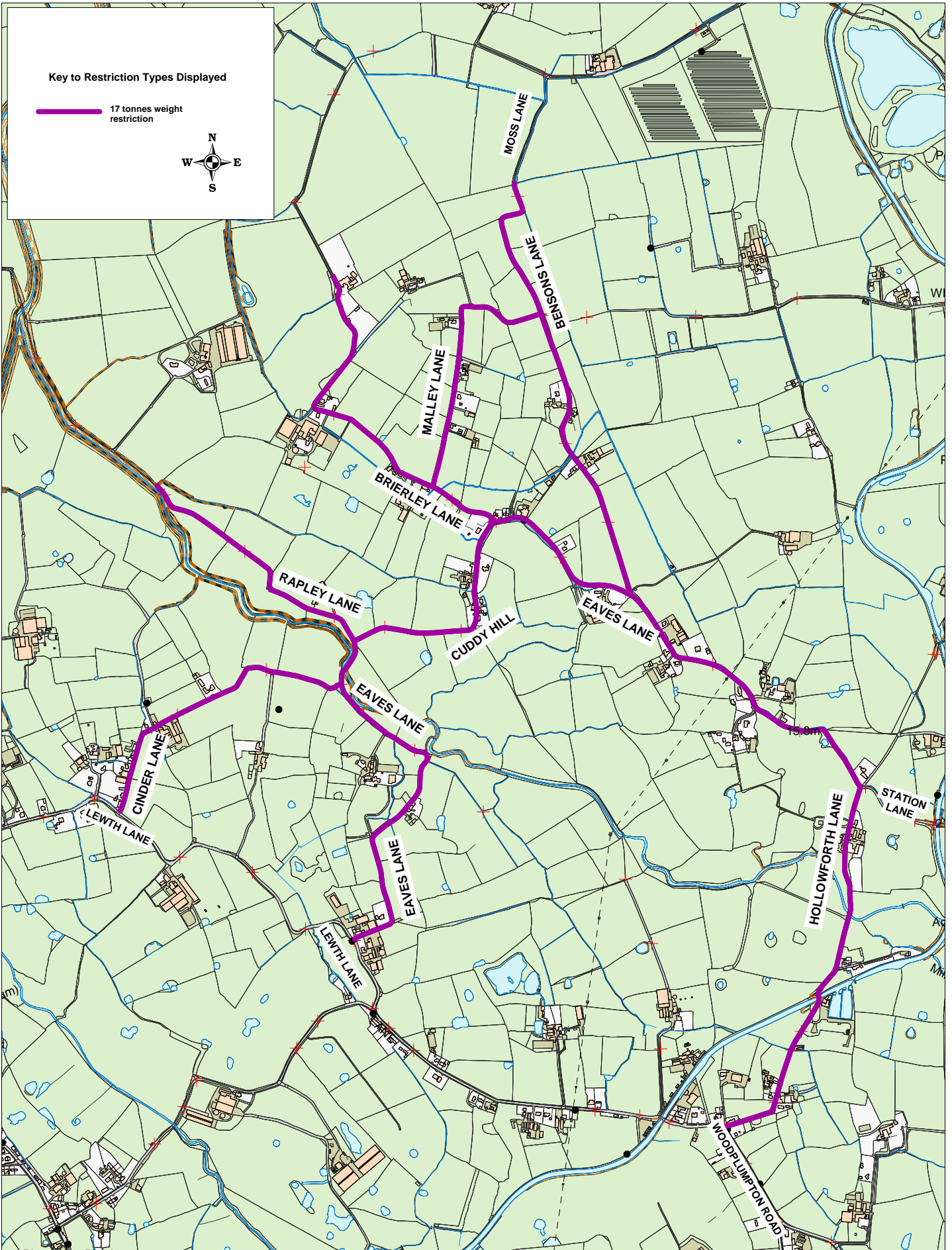
**Hall Lane,
St. Michaels**

+ Crown copyright. All rights reserved
Lancashire County Council
Licence No. 2003

**Phil Durnell
Director of Highways
and Transportation**

P.O. Box 100, County Hall,
PRESTON PR1 0LD

SCALE	1 : 9000
DATE	10/03/2021
DRAWING No.	17t-St.Michaels
DRAWN BY	TJP
	Scale with care as distortion may occur



Bensons Lane, Woodplumpton
 Brierley Lane, Woodplumpton
 Cinder Lane, Woodplumpton
 Cuddy Hill, Woodplumpton
 Eaves Lane, Woodplumpton
 Hollowforth Lane, Woodplumpton
 Malley Lane, Woodplumpton
 Rapley Lane, Woodplumpton

+ Crown copyright. All rights reserved
 Lancashire County Council
 Licence No. 2003

Phil Durnell
 Director of Highways
 and Transportation
 P.O. Box 100, County Hall,
 PRESTON PR1 0LD

SCALE	1 : 15000
DATE	10/03/2021
DRAWING No.	17t-Woodplumpton
DRAWN BY	TJP
	Scale with care as distortion may occur